




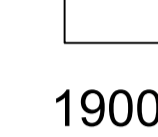


# PLAN CADASTRAL

UAT Vulturii, Judetul Constanta, Sector Cadastral 18, Plansa 2  
Scara 1:2000, Sistem proiectie STEREO 70

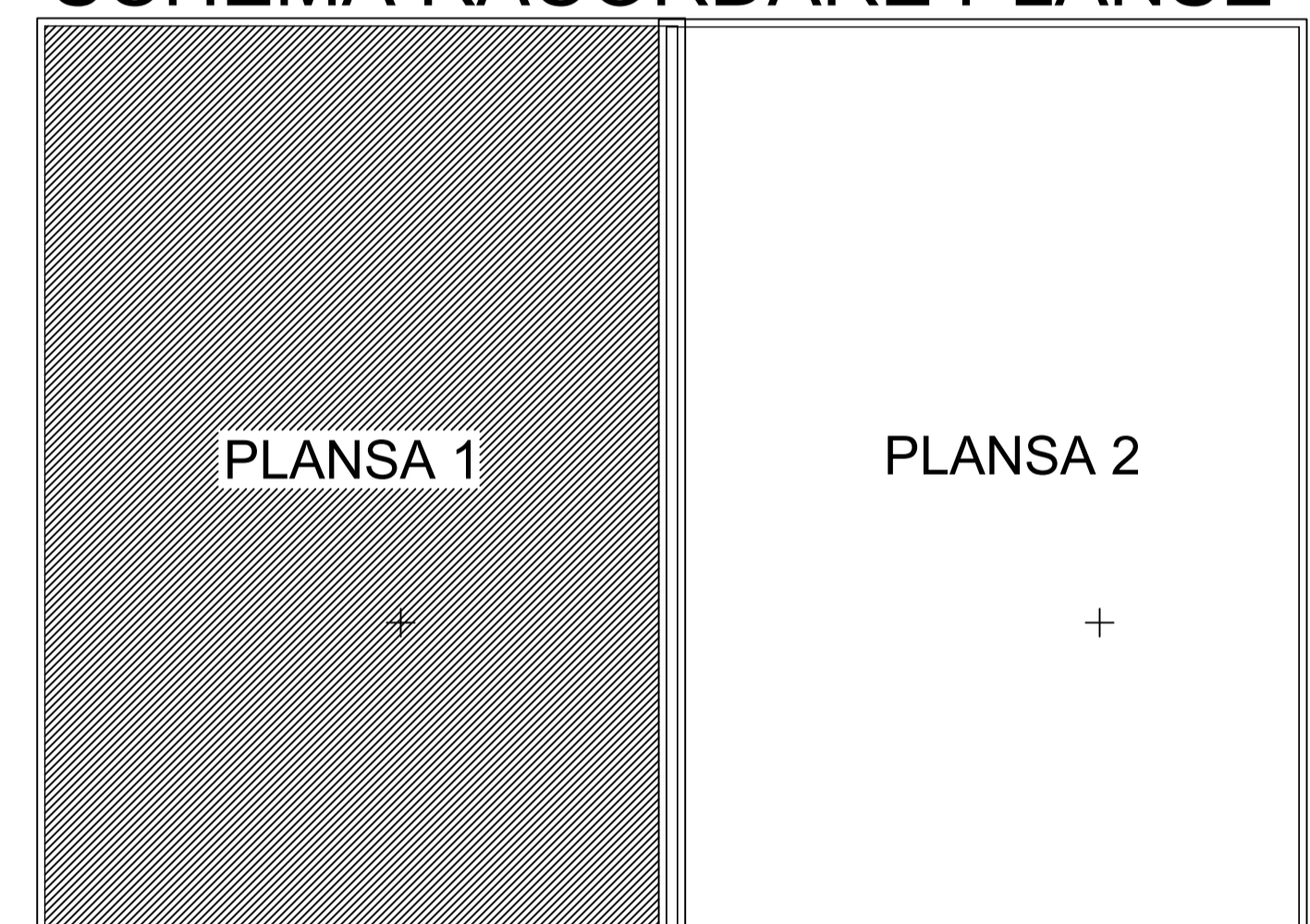
Spre publicare

LEGENDA	
	Limita teritoriu administrativ
	Limita intravilan
	Limita sector cadastral
	Numar tarla
	Numar sector
	Imobil
1900	ID imobil



EXECUTANT:  
NAIDIN FLOREA  
CATEGORIA D SERIA RO-B-F NR. 1959  
S.C. TOP GEOCAD S.R.L.  
CLASA I SERIA RO-B-J NR. 3081  
Data: MARTIE 2025

## SCHEMA RACORDARE PLANSE



## SCHEMA SECTOARE CADASTRALE UAT VULTURII

