




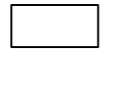



PLAN CADASTRAL
UAT Vulturu, Judetul Constanta, Sector Cadastral 13, Plansa 2
Scara 1:2000, Sistem proiectie STEREO 70

Spre publicare

LEGENDA

	Limita teritoriu administrativ		37, 38	Numar tarla
	Limita intravilan		13	Numar sector
	Limita sector cadastral			Imobil
			1001	ID imobil

EXECUTANT:
NAIDIN FLOREA
CATEGORIA D SERIA RO-B-F NR. 1959
S.C. TOP GEOCAD S.R.L.
CLASA I SERIA RO-B-J NR. 1737
Data: MARTIE 2024

