







PLAN CADASTRAL
UAT Vulturii, Judetul Constanta, Sector Cadastral 1, Plansa 3
Scara 1:2000, Sistem proiectie STEREO 70

Spre publicare

LEGENDA

	Limita teritoriu administrativ		Numar tarla
	Limita intravilan		Numar sector
	Limita sector cadastral		Imobil
		310	ID imobil

EXECUTANT:
NAIDIN FLOREA
CATEGORIA D SERIA RO-B-F NR. 1959
S.C. TOP GEOCAD S.R.L.
CLASA I SERIA RO-B-J NR. 1737
Data: IULIE 2023

